



www.tourismdauphin.ca
www.dauphinrec.com



legend

points of interest

- P1 Berry Patch
- P2 Bowling
- P3 City Hall
- P4 CNR Station, CN Park and Dauphin Rail Museum
- P5 CNUF Gift Shop
- P6 Dauphin Friendship Centre
- P7 Dauphin Market Place Mall
- P8 Fort Dauphin Museum / Seasonal Visitor Information
- P9 Gartmore Park
- P10 Meadowlark Park
- P11 Parkland Recreation Complex / Credit Union Place / Countryfest Community Cinema
- P12 Parkland Regional Library
- P13 Pioneer Park
- P14 RM of Dauphin Office
- P15 Squash Courts (Super 8 Motel)
- P16 Ukrainian Catholic Church of the Resurrection
- P17 Vermillion Park & Campground
- P18 Vermillion Park Sportsplex
- P19 Watson Art Centre
- P20 Sunshine Community Garden


















schools

- S1 Colonel Barker School
1516 Bond St., 204-638-4588
- S2 Dauphin Regional Comprehensive Secondary School
330 Mountain Rd., 204-638-4629
- S3 École Macneill
312 Sandy St., 204-638-3942
- S4 Henderson School
911 Bond St., 204-638-4653
- S5 MacKenzie Middle School
212-1st St. NE, 204-638-3323
- S6 Smith Jackson School
701-1st St. SE, 204-638-3134
- S7 Whitmore School
28-6th Ave. SW, 204-638-4782
- S8 Assiniboine Community College
520 Whitmore Ave. E, 204-622-2222

accommodations

- A1 Best Western Plus
- A2 Boulevard Hotel
- A3 Canway Inn & Suites
- A4 Dauphin Community Inn
- A5 Dauphin Inn Express
- A6 Dauphin Super 8 Hotel
- A7 Highland Motel
- A8 Prairie Mountain Inn

services / recreation

-  Baseball Diamond
-  Police / RCMP
-  Campground
-  Tennis Courts
-  Church / Place of Worship
-  Swimming Pool
-  Cinema
-  Volleyball Court
-  Curling Rink
-  Splash Park
-  Fire Hall
-  Museum
-  Hospital
-  Vermillion River Walking Trail
-  Playground
-  Visitor Information
-  Skate Park

City Map Street Index

- Alexandria Ave. – B4
- Saskatchewan Blvd. – B3
- Ash St. – D2
- Spruce Ave. – C2
- Aster Bay – A5
- Stradbroke Place – B3
- Barker St. – A5
- Tulip Crescent – A5
- Beresford Ave. – E1
- Tuxedo Drive – A3
- Bond Street – C4
- Vermillion Place – A3
- Bossons Ave. – C4
- Vermillion St. – B3
- Brown Ave. – A3
- Veterans Drive – B5
- Buchanan Ave. – B1
- Valour Rd. – B5
- Buchy Place – D2
- Van Wicklin St. – A1
- Centennial Drive – B5
- Walker Ave. – B1
- Centre St. – B1
- Wellington Crescent – A3
- Crocus Bay – A5
- West St. – B1
- Cruise Crescent – D2
- Whitmore Ave. – D2
- Davidson Ave. – A4
- William St. – B2
- Dorothy St. – C5
- 1st Ave. NE – C3
- 1st Ave. NW – C3
- 1st Ave. SE – C3
- 1st Ave. SW – C3
- 1st St. NE – B4
- 1st St. NW – B3
- 1st St. SE – C3
- 1st St. SW – D2
- 2nd Ave. NE – C3
- 2nd Ave. NW – B3
- 2nd Ave. SW – C3
- 2nd St. NE – C4
- 2nd St. NW – B3
- 2nd St. SE – D3
- 2nd St. SW – C2
- 3rd Ave. NE – C4
- 3rd Ave. NW – B3
- 3rd Ave. SE – C3
- 3rd Ave. SW – C3
- 3rd St. NE – C4
- 3rd St. SE – D3
- 3rd St. SW – C2
- 4th Ave. NE – C4
- 4th Ave. NW – B3
- 4th Ave. SE – C3
- 4th Ave. SW – C2
- 4th St. NE – C4
- 4th St. SE – C4
- 5th Ave. NE – B4
- 5th Ave. NW – B3
- 5th Ave. SE – C3
- 5th Ave. SW – C2
- 5th St. SE – D4
- 6th Ave. NE – B4
- 6th Ave. NW – B3
- 6th Ave. SE – D3
- 6th Ave. SW – C2
- 7th Ave. NE – B4
- 7th Ave. NW – B4
- 7th Ave. SE – D3
- 7th Ave. SW – C2
- 8th Ave. NE – B4
- 8th Ave. SE – D3
- 8th Ave. SW – C2
- 9th Ave. SE – D2
- 9th Ave. SW – D2
- 10th Ave. SE – D2
- 10th Ave. SW – D2
- 11th Ave. SE – D2
- 11th Ave. SW – D2
- 12th Ave. SW – D2